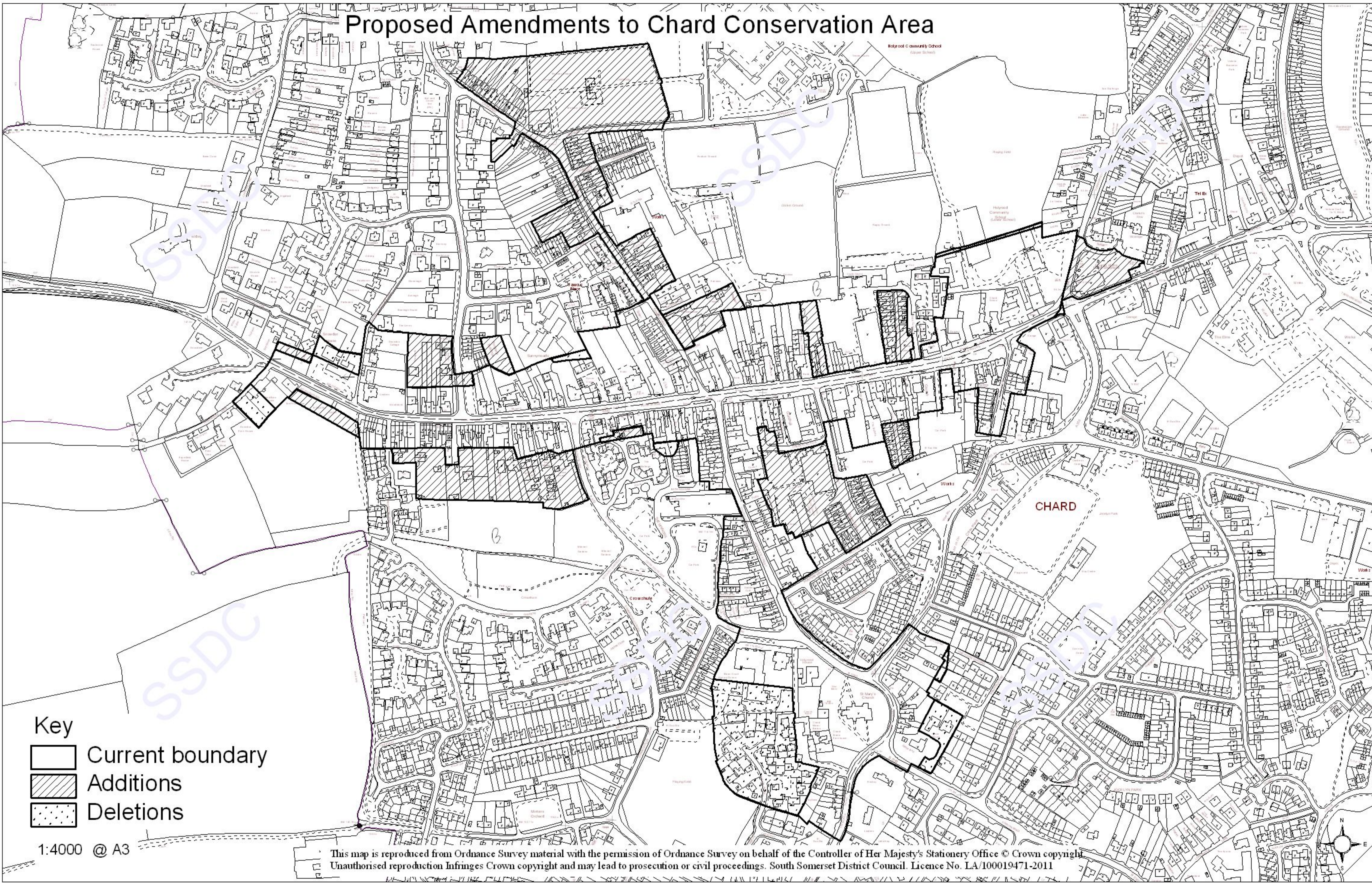





# Proposed Amendments to Chard Conservation Area



- Key**
-  Current boundary
  -  Additions
  -  Deletions

1:4000 @ A3

This map is reproduced from Ordnance Survey material with the permission of Ordnance Survey on behalf of the Controller of Her Majesty's Stationery Office © Crown copyright  
Unauthorised reproduction infringes Crown copyright and may lead to prosecution or civil proceedings. South Somerset District Council. Licence No. LA/100019471-2011